
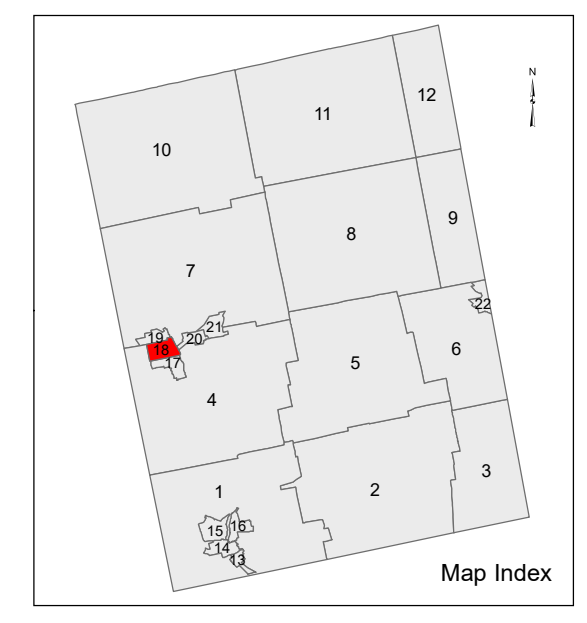
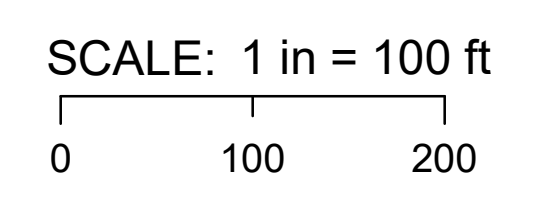


PROPERTY MAPS
Tax Map 18
BROWNVILLE
 Piscataquis County, ME



- LEGEND**
- PROPERTY LINE
 - EASEMENT/RIGHT-OF-WAY
 - PUBLIC RIGHT-OF-WAY
 - PRIVATE RIGHT-OF-WAY
 - RAILROAD RIGHT-OF-WAY
 - HISTORIC/SUBDIVISION LINE
 - PARCEL HOOK
 - 2-1** PARCEL ID NUMBER
 - 150** SURVEY DIMENSION (FEET)

The information on this map is for assessment purposes only, is not a legal survey, and is not intended to be used for conveyance.



Original map created by J. W. Sewall Company.
 Map updated by LatLong Logic, LLC.
 (August 2020)

Brownville Assessor's Office
 586 Main Road
 Brownville, Maine 04414
 (207) 965-2561

